

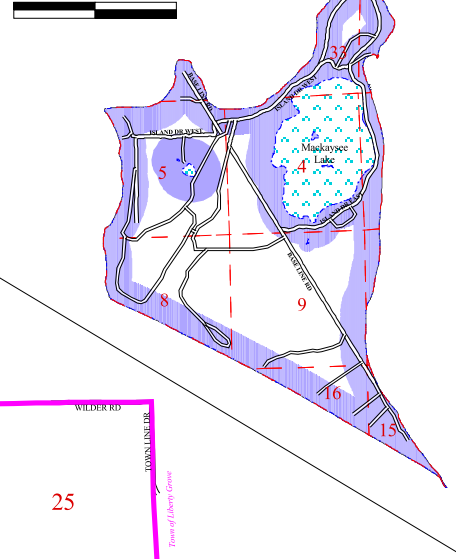
Shoreland Jurisdiction

Town of Gibraltar

Door County, Wisconsin
February, 2015




Chambers Island





0 0.6 1.2 Miles



 Subject to Shoreland Zoning Rules

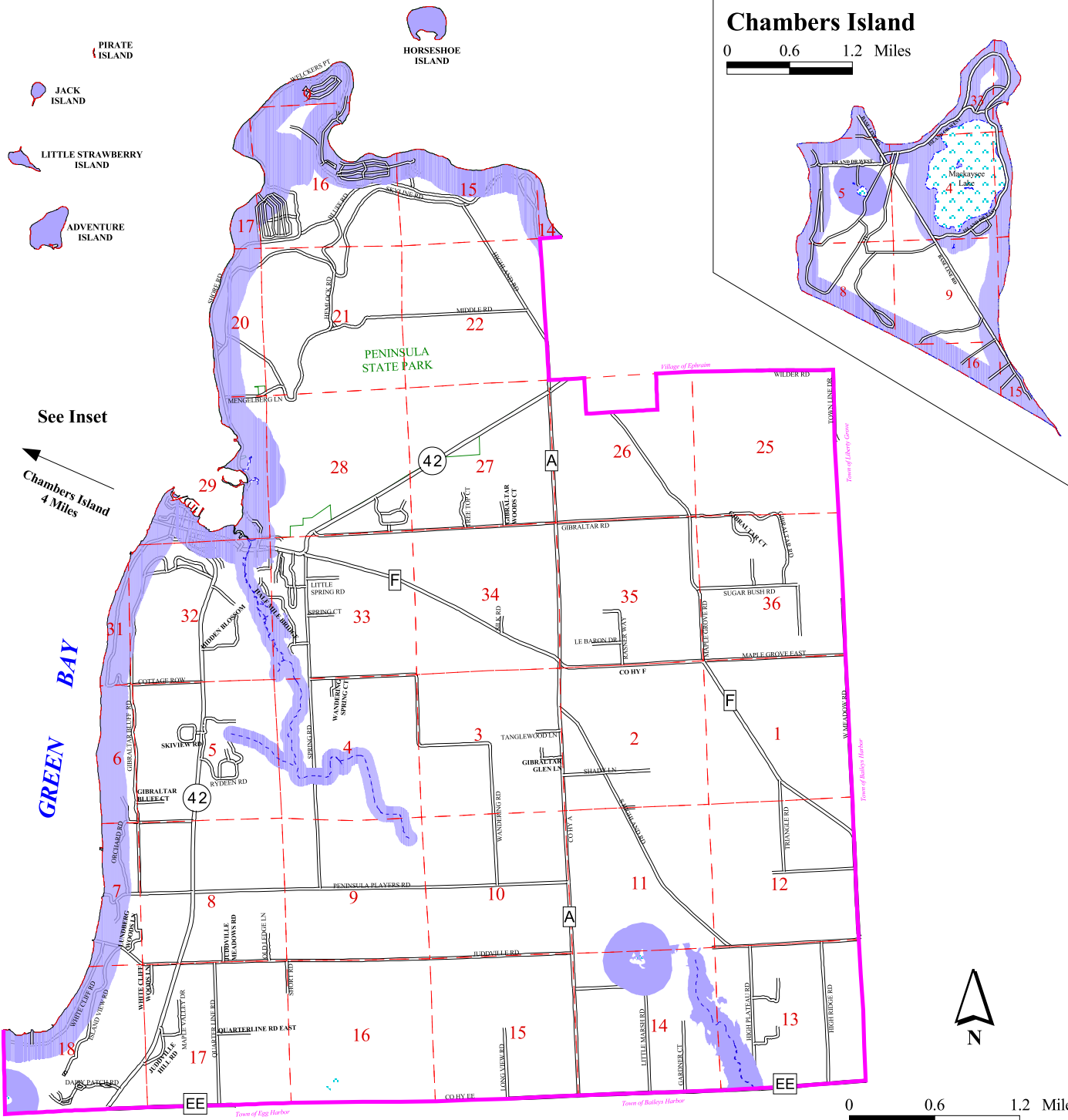
Map Features





-  42 State Highway
-  A County Highway
-  A ST Local Road

-  Lakes and Ponds
-  Navigable Streams
-  Section Lines
-  Town Boundary

This map is neither a legally recorded map nor a survey, and is not intended to be used as one. It is a compilation of records and information used for reference purposes only. Information may have changed since the printing of this map. Please contact Town of Gibraltar or County of Door for updates.

Source: Door County Planning Department, 2014; Wisconsin Department of Natural Resources, 2013



-  PIRATE ISLAND
-  JACK ISLAND
-  LITTLE STRAWBERRY ISLAND
-  ADVENTURE ISLAND

 HORSESHOE ISLAND

See Inset
Chambers Island
4 Miles

GREEN BAY



0 0.6 1.2 Miles