

Environmental Corridors

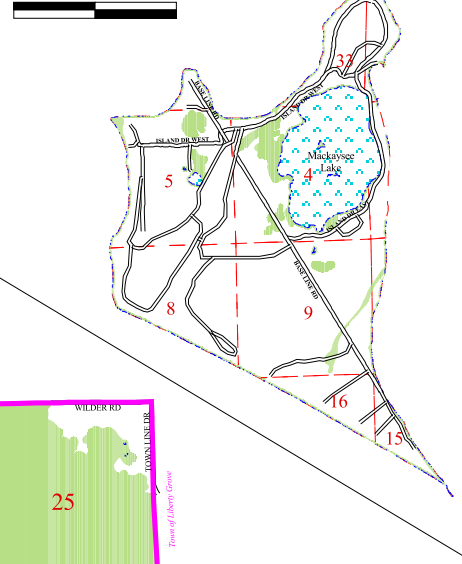
Town of Gibraltar

Door County, Wisconsin

December, 2015

Chambers Island

0 0.6 1.2 Miles







 Environmental Corridors

Based on:

- Wetlands plus a 75' setback
- 100-Year Floodplain
- Steep Slopes (12% or greater)
- 75' Surface Water Setback

Map Features

-  State Highway
-  County Highway
-  Local Road

-  Lakes and Ponds
-  Surface Water Features
-  Section Lines
-  Town Boundary

This map is neither a legally recorded map nor a survey, and is not intended to be used as one. It is a compilation of records and information used for reference purposes only. Information may have changed since the printing of this map. Please contact Town of Gibraltar or County of Door for updates.

Source: Door County Planning Department, 2014; WDNR, 2010; FEMA, 2009

